


**WEBINAR TRAINING
ON
ODF PLUS BASELINE SURVEY**



HOW TO BEGIN?

- Link for SBM MIS

- <http://sbm.gov.in/sbmreport/home.aspx>

- Link to download ODF Plus Baseline Survey App

- <http://sbm.gov.in/odfplus/>



STEPS

- Registration of User in any one Role: M 10
 - Baseline Survey User: Village
 - Baseline Survey User: District
 - Progress Monitoring: ODF(4+1) & CSC Village
- Approval of User : M 09
- Allocation of Villages to User: M08
- Mobile App of Baseline Survey: Download



REGISTRATION OF USER

○ Module M10: Registration

Data Entry Management Menu >> [M 10] User Registration for Odf Plus mobile app

[M 10] User Registration for Odf Plus mobile app

State Name *	<input type="text" value="Rajasthan"/>	
User Type *	<input type="text" value="Baseline Survey User-Village"/>	NOTE : For Village basic information, Hemlet information, SWM, GWM entries only
District Name *	<input type="text" value="Select User Type"/> <input type="text" value="Baseline Survey User-Village"/> <input type="text" value="Baseline Survey User-District"/> <input type="text" value="Progress Monitoring-ODF (4+1) & CSC-Village"/>	
Block Name *	<input type="text" value="Select Block"/>	Panchayat Name * <input type="text" value="--Select GramPanchayat--"/>
Village Name *	<input type="text" value="--Select Village--"/>	New Entry <input checked="" type="radio"/> Update <input type="radio"/>
Name *	<input type="text"/>	Gender * <input type="text" value="--Select--"/>
Designation *	<input type="text"/>	Address * <input type="text"/>
Mobile Number *	<input type="text"/>	Email Id <input type="text"/>

[Back to Menu](#)



APPROVAL OF REGISTERED USER

○ M09: Approval

[M 09] Approve User of ODF +

State Name	Rajasthan	
User Type *	Baseline Survey User-Village	NOTE : For Village basic information, Hemlet information, SWM, GWM entries only
District Name*	Select User Type	
Select Block	Baseline Survey User-Village	Select Grampanchayat
	Baseline Survey User-District	AAGRIYA
	Progress Monitoring-ODF (4+1) & CSC-Village	

Search

List of Users for Approve (For ODF Village)								
Sr. No.	Village Name	Name	Designation	Mobile	Email	IsApproved	ApprovedOn	Check For Approve
1	AGARIYA	SAPNA	STATE MIS	9829615151		N		<input type="checkbox"/>

Approve



ALLOCATION OF ODF PLUS

- Click M08 module

Data Entry Management Menu >> [M 08] Allocation of ODF +

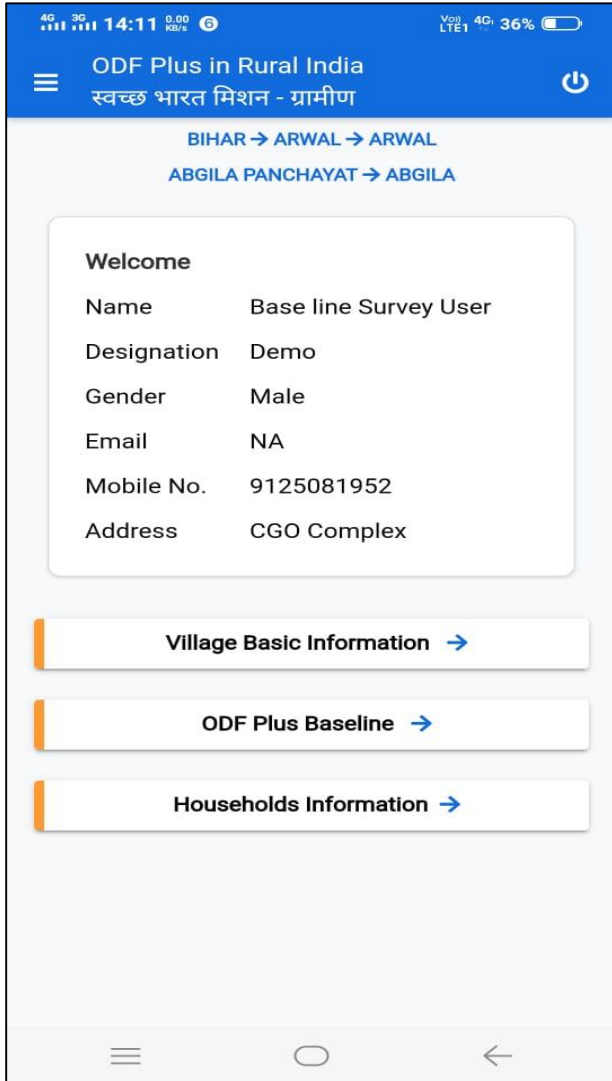
[M 08] Allocation of ODF +

State Name	Rajasthan	
User Type *	Baseline Survey User-Village	NOTE : 1. For Village basic information, Hemlet information, SWM, GWM entries only 2. For every Village Users can maximum 10 Village allocated
Select Type *	Baseline Survey User-Village	
	Baseline Survey User-District Progress Monitoring-ODF (4+1) & CSC-Village	
District Name*	RAJSAMAND	Select Block* --Select Block--
Select Grampanchayat*	--Select Grampanchayat--	Select User* Select User

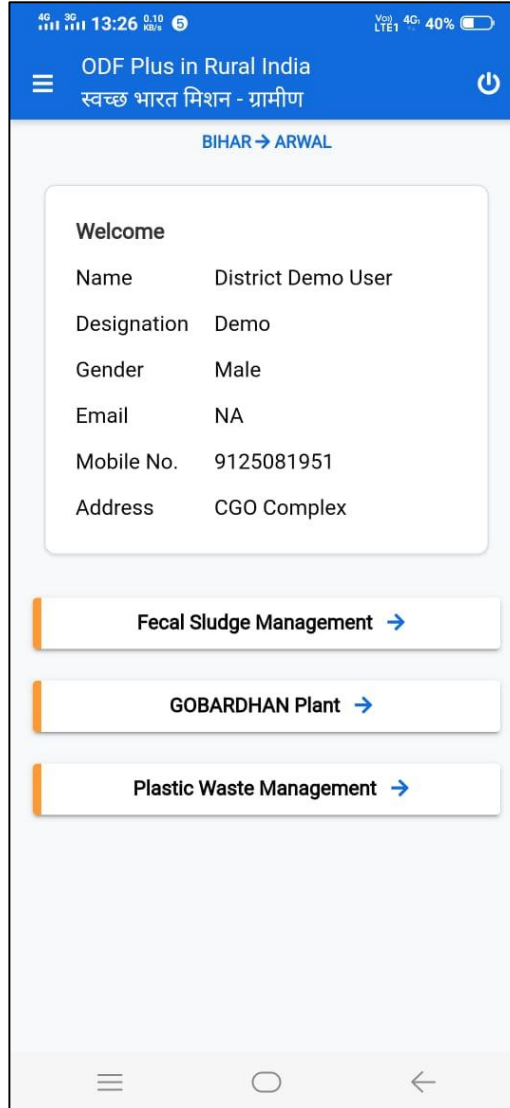
Search



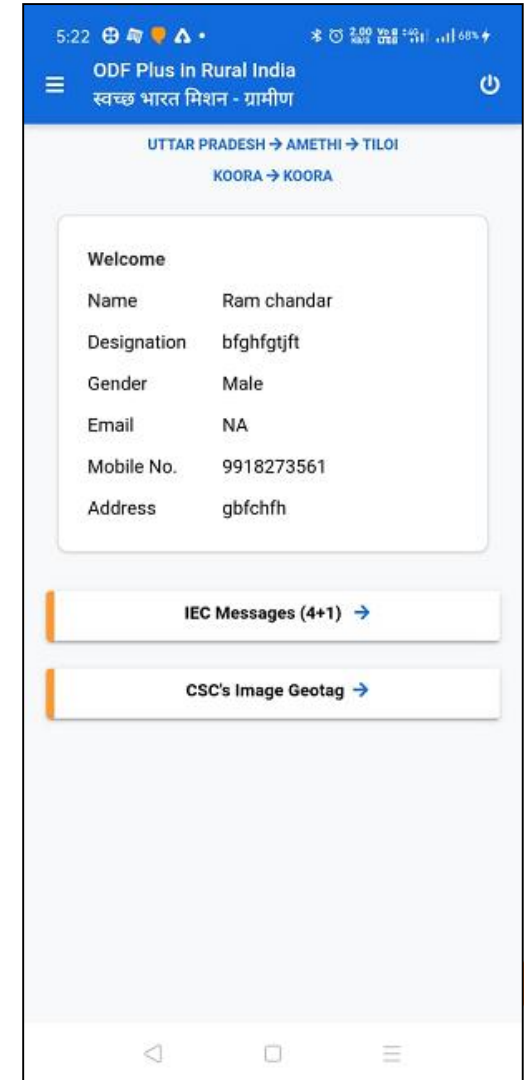
Baseline Survey User: Village




Baseline Survey User: District



Progress : ODF(4+1) & CSC Village User

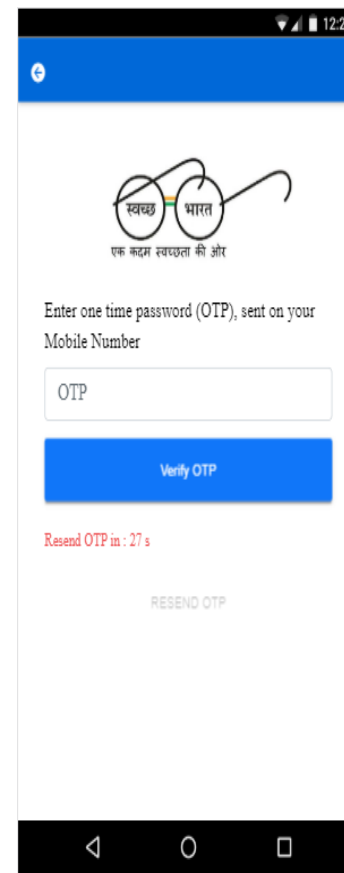


**TOUR
OF
ODF PLUS BASELINE SURVEY APP**



LOGIN SCREEN

- Login with Registered Mobile Number and OTP based Authentication



VILLAGE USER

☰
🔌

ODF Plus in Rural India
स्वच्छ भारत मिशन - ग्रामीण

BIHAR → ARARIA → ARARIA

ARARIA BASTI → ARARIA

Welcome

Name Anu Talwar

Designation NIC TEAM

Gender Female

Email NA

Mobile No. 9918273566

Address CGO COMPLEX

Village Basic Information →

Community Assets Information →

Household Information →

☰
🔌

ODF Plus in Rural India
स्वच्छ भारत मिशन - ग्रामीण

BIHAR → ARWAL → ARWAL

ABGILA PANCHAYAT → ABGILA

Village Basic Information

Sr. No.	General Information	Units (in Nos)
Total Households as per MIS (BLS+LOB+NOLB) = 570		
1	Number of Households* (As per Mar 2020)	<input type="text"/>
2	Population* (As per Mar 2020)	<input type="text"/>
3	Number of Hamlets in the village*	<input type="text"/>
4	Average Quantity of Grey Water generated in village per day (in KLD - One KLD is equal to 100 buckets of water)*	<input type="text" value="in KLD"/>

☰
🔌

ODF Plus in Rural India
स्वच्छ भारत मिशन - ग्रामीण

Number of Households having cattle *

Number of Households having door-to-door waste collection *

7 Number of Households with toilet technology type *

A. Septic tanks toilets with soak pits

B. Septic tank toilets without soak pits

C. Twin pit toilets

D. Single pit toilets

E. Other

8 Average Total Quantity of solid waste generated daily (in kg)*

A. Biodegradable

☰
🔌

ODF Plus in Rural India
स्वच्छ भारत मिशन - ग्रामीण

D. without soak pits

C. Twin pit toilets

D. Single pit toilets

E. Other

8 Average Total Quantity of solid waste generated daily (in kg)*

A. Biodegradable

B. Non-biodegradable including plastics

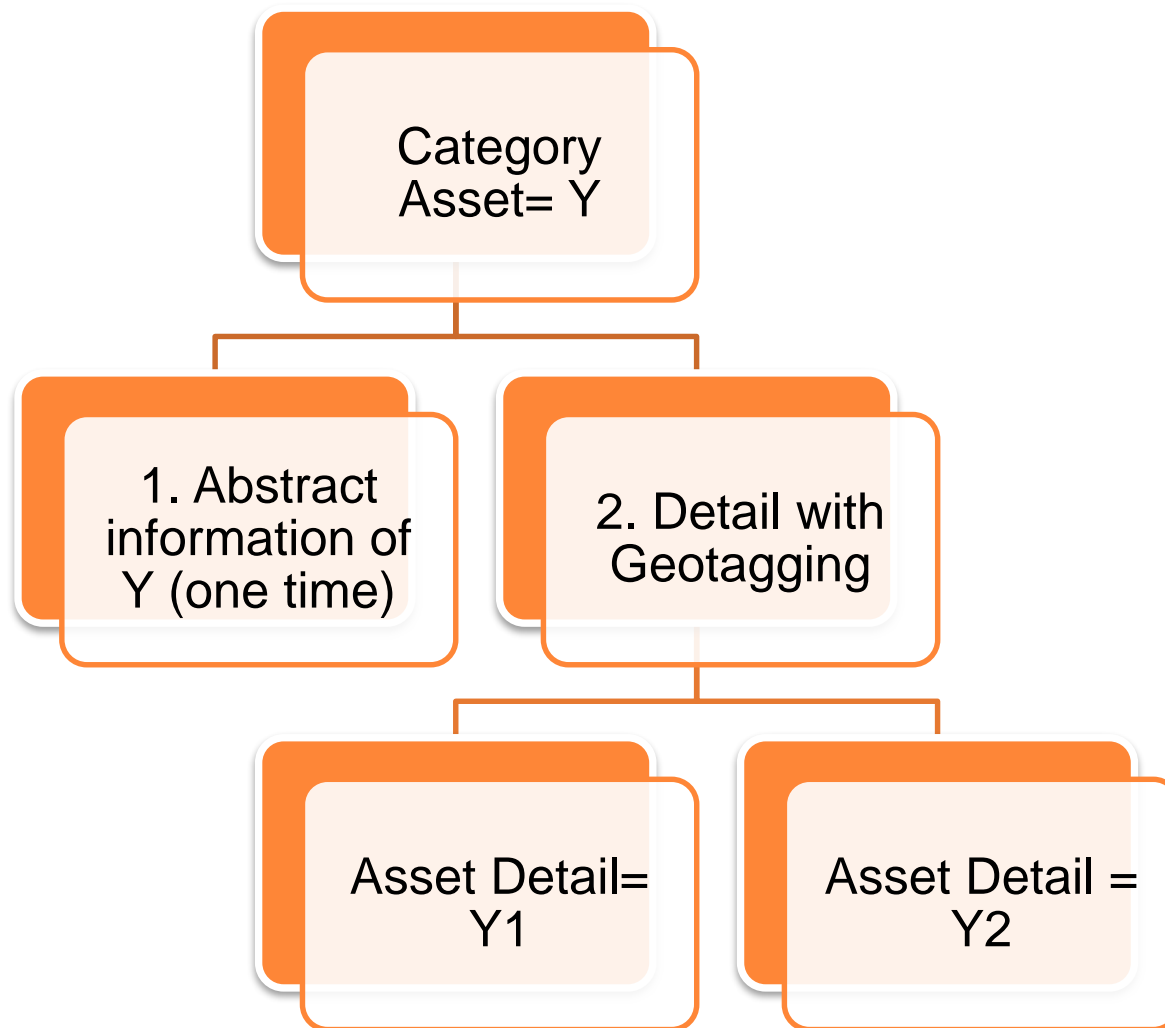
9 Capture and Upload rough map of the village with Hamlet

Save Details

Village Basic Information

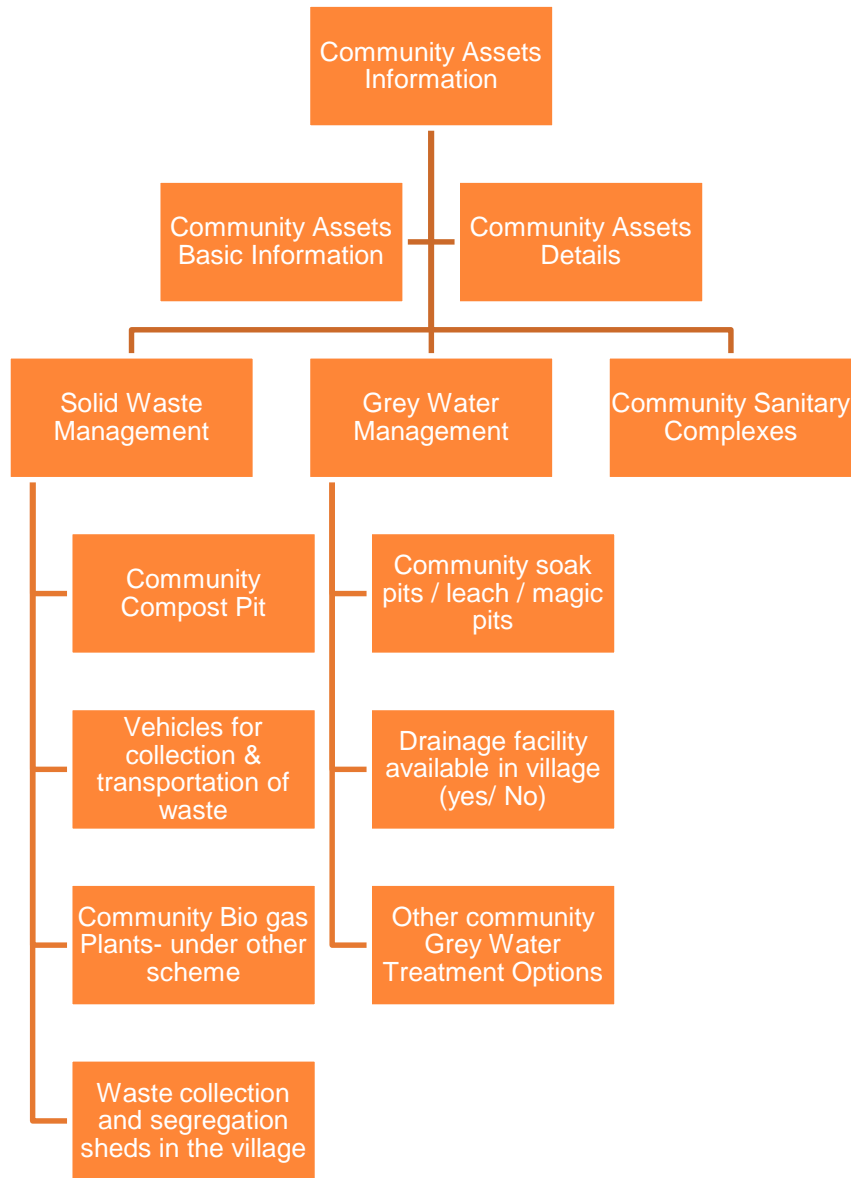


FLOW OF MOBILE APP



Asset :
SWM
LWM
CSC





Asset Details eg:
Community Compost Pit1, Community Soak Pit 1
Community Sanitary Complex1



ODF Plus in Rural India
स्वच्छ भारत मिशन - ग्रामीण

BIHAR → ARARIA → ARARIA
ARARIA BASTI → BELBARI



Community Assets Information

Community Assets Basic Data →

Community Assets Details →

ODF Plus in Rural India
स्वच्छ भारत मिशन - ग्रामीण

UTTAR PRADESH → BANDA → TINDWARI

PARSAUNDA → PARSAUNDA



ODF+ Baseline Abstract

Total Households as per MIS
(BLS+LOB+NOLB) = 978

Select Component

Solid Waste Management

Component Name	Units (in Nos)
Community Compost Pit	5
Community Bio Gas plants - under other schemes	6
Individual HH Level Compost Pits	900
Individual HH level Bio gas plants	100
Waste collection and segregation sheds in the village	9

ODF Plus in Rural India
स्वच्छ भारत मिशन - ग्रामीण

Individual HH Level
Compost Pits

900

Individual HH level Bio
gas plants

100

Waste collection and
segregation sheds in
the village

9

Vehicles for collection
& transportation of
waste

Yes

Tricycles

3

Push carts

4

Tractors

5

Battery operated
vehicles

6

Update Data →

Upload Data to GOI central server →

Community Compost Pit

Similar forms for

- community Bio-gas plants,
- Vehicles for collection & transportation waste
- Waste collection and segregation sheds in the village

UTTAR PRADESH → BANDA → TINDWARI

PARSAUNDA → PARSAUNDA



Solid Waste Management

Select Component

Community Compost Pit

Select each component unit

Community Compost Pit-1

Component Name Units (in Nos)

Capacity (in Cubic metres)

0

Number of HHs connected

0

Asset details / live location

Live location etc

Source of Funding (in ₹)

SBM -G

0

15th/14th Finance

Source of Funding (in ₹)

SBM -G

0

15th/14th Finance Commission

0

MGNREGS

0

State Finance Commission

0

MPLADS/MLALADS District Mineral Funds

0

CSR/ contribution NGO

0

GP Funds

0

Others/ specify Please

0

fund scheme

Latitude

25.4805706

Longitude

80.3280386

Capture Photo



ODF Plus in Rural India
स्वच्छ भारत मिशन - ग्रामीण

UTTAR PRADESH → BANDA → TINDWARI

PARSAUNDA → PARSAUNDA



ODF+ Baseline Abstract

Total Households as per MIS
(BLS+LOB+NOLB) = 978

Select Component

Grey Water Management

Component Name Units (in Nos)

Community Soak Pits/Leach Pits/Magic Pits 0

HH level Soak Pits/Leach Pits/Magic Pits 0

HH level kitchen gardens 0

Other Community Grey Water Treatment options -- Select --

Drainage facility available in village -- Select --

ODF Plus in Rural India
स्वच्छ भारत मिशन - ग्रामीण

Other Community Grey Water Treatment options Yes

Waste Stablization Pond - 3 pond system 0

Waste Stablization Pond - 5 pond system 0

DEWATS 0

Phytorid 0

Constructed wetlands 0

Duckweed pond 0

Other 0

Drainage facility available in village (Yes/No) Yes

Length in meters

Underground pipes 0

Covered pakka 0

ODF Plus in Rural India
स्वच्छ भारत मिशन - ग्रामीण

Phytorid 0

Constructed wetlands 0

Duckweed pond 0

Other 0

Drainage facility available in village (Yes/No) Yes

Length in meters

Underground pipes 0

Covered pakka 0

Open pucca 0

Open katcha 0

Save Data →

Community Soak Pits/Leach Pits/Magic Pits


Similar forms for

- Drainage facility available in village,
- Other Community Grey Water Treatment Options

4G 3G 11:15 0.00 KB/s 1 VoLTE 4G 68%

ODF Plus in Rural India
स्वच्छ भारत मिशन - ग्रामीण

UTTAR PRADESH → BANDA → TINDWARI
PARSAUNDA → PARSAUNDA

 Grey Water Management
एक कदम स्वच्छता की ओर

Select Component
Community Soak Pits/Leach Pits

Select each component unit
Community Soak Pits/Leach Pits/M

Component Name	Units (in Nos)
Capacity (in KLD)	0
Number of HHS connected	0
Asset details/live location	Live location etc

Source of Funding (in ₹)

SBM -G	0
15th/14th Finance	0

4G 3G 11:15 0.00 KB/s 1 VoLTE 4G 68%

ODF Plus in Rural India
स्वच्छ भारत मिशन - ग्रामीण

15th/14th Finance Commission	0
MGNREGS	0
State Finance Commission	0
MPLADS/MLALADS District Mineral Funds	0
CSR/NGO contribution	0
GP Funds	0
Others/Please specify fund scheme	0
Latitude	25.4805706
Longitude	80.3280386

Capture Photo


Save Details

COMMUNITY SANITARY COMPLEX BASELINE AND DETAIL

4G 3G 11:11 0.70 68%

ODF Plus in Rural India
स्वच्छ भारत मिशन - ग्रामीण

UTTAR PRADESH → BANDA → TINDWARI
PARSAUNDA → PARSAUNDA

 ODF+ Baseline Abstract
एक कदम स्वच्छता की ओर

Total Households as per MIS (BLS+LOB+NOLB) = 978

Select Component
Community Sanitary Complexes


Component Name	Units (in Nos)
Community Sanitary Complexes (CSCs)	0

Save Data →

4G 3G 11:16 1.20 68%

ODF Plus in Rural India
स्वच्छ भारत मिशन - ग्रामीण

UTTAR PRADESH → BANDA → TINDWARI
PARSAUNDA → PARSAUNDA

 Community Sanitary Complexes
एक कदम स्वच्छता की ओर

Select Component
Community Sanitary Complexes

Select each component unit
Community Sanitary Complexes (CSCs)

Component Name	Units (in Nos)
Number of toilets seats-Male	0
Number of toilets seats-Female	0
Water facility available	-- Select --
Divyang friendly	-- Select --
Managed by	--Select--
Number of HHs accessing CSC	0

Number of HHs accessing CSC 0

Source of Funding (in ₹)

SBM -G 0

15th/14th Finance Commission 0

MGNREGS 0

State Finance Commission 0

MPLADS/MLALADS District Mineral Funds 0

CSR/NGO contribution 0

GP Funds 0

Others/Please specify 0

Latitude 25.4805706

Longitude 80.3280386

○ Hamlet Information

4G 3G 14:21 0.00 KB/s Vol. LTE1 4G 34%
ODF Plus in Rural India
स्वच्छ भारत मिशन - ग्रामीण

BIHAR → ARWAL → ARWAL

ABGILA PANCHAYAT → ABGILA



Households Information

Hamlet Information →

Each household Information →



4G 3G 14:21 0.00 KB/s Vol. LTE1 4G 34%
ODF Plus in Rural India
स्वच्छ भारत मिशन - ग्रामीण

BIHAR → ARWAL → ARWAL

ABGILA PANCHAYAT → ABGILA



Hamlet Information

Total Hamlet entered in Village Basic Information = 2

Sr. No	Hamlet Name	No. of Households
1	<input type="text" value="Hamlet Name"/>	<input type="text"/>
2	<input type="text" value="Hamlet Name"/>	<input type="text"/>

Save Data →



Household Information

BIHAR → ARWAL → ARWAL

ABGILA PANCHAYAT → ABGILA



Each Households Information

Select Hamlet

Ham

Select Serial Number

Ham-1

General Informations

Name of the head of household

name

Gender

- Select -

Is there any garbage or litter piled up or dumped within the premise of the house?

- Select -

How is usually solid waste disposed by the HH?

--Select--

Is there any garbage or litter piled up or dumped within the premise of the house?

Yes

How is usually solid waste disposed by the HH?

Safely di

How is usually non-biodegradable including plastic waste being managed?

Littered/

Is there stagnant waste water within the premise of the house?

No

Is HH connected to drains?

- Select -

Where is waste water being disposed usually?

--Select--

Save Data →

BASELINE EACH COMPONENT UNIT DETAILS

List of capture parameters

Capacity (in Meter cube/litre)

Assets Details like Location

Source of Funding

Amount of Funding

No of Households Connected

GeoCoordinates (Lat, Long)

Assets Images

Source of Funding

SBM –G

15th/14th Finance Commission

MGNREGS

State Finance Commission

MPLADS/MLALADS District

Mineral Funds

CSR/ NGO contribution

GP Funds

Others/ Please specify

ODF PLUS BASELINE COMPONENT LIST

Solid Waste Management Components

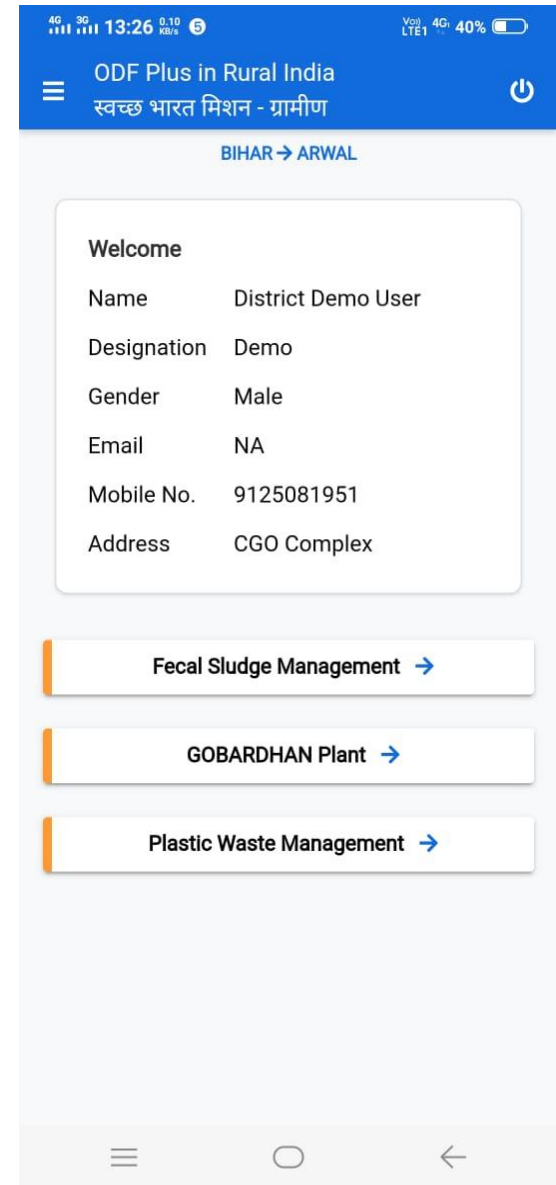
- Community Compost Pit (**Geotag**)
- Community Bio-gas plant under other scheme (**Geotag**)
- Individual HH with Compost Pit
- Individual HH with Bio-gas plant
- Vehicles for collection & transportation of waste (**Geotag**)
 - a. Tricycles
 - b. Push carts
 - c. Tractors
 - d. Battery operated vehicles
- Waste collection and segregation sheds in the village (**Geotag**)

Grey Water Components

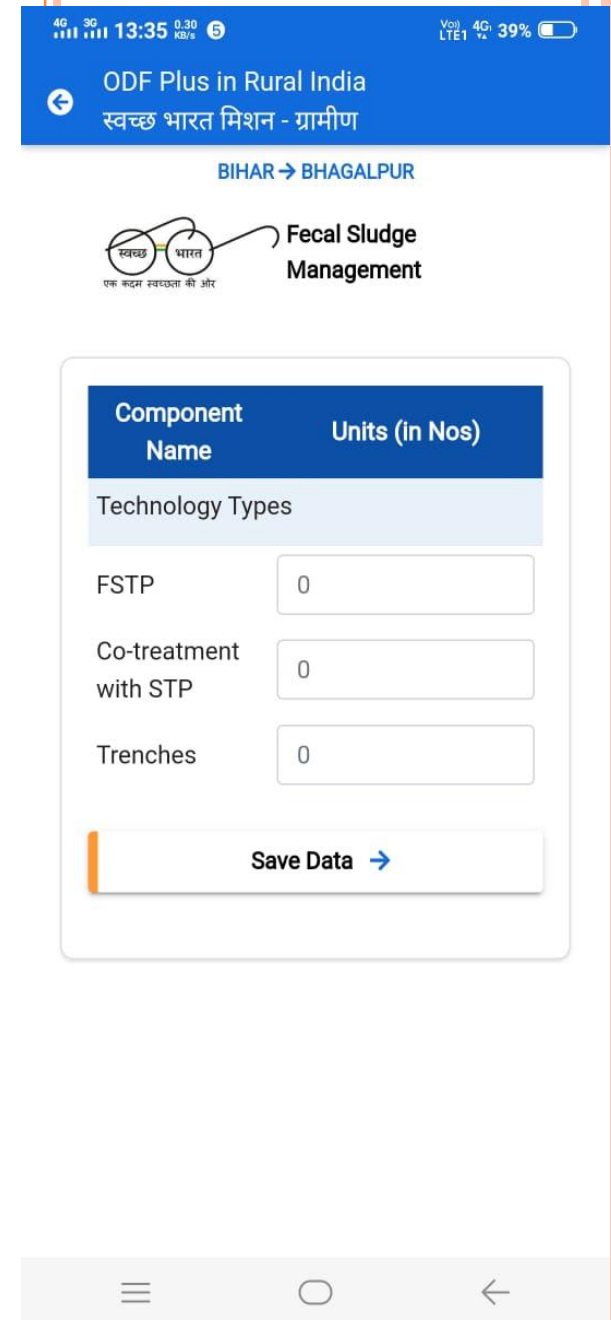
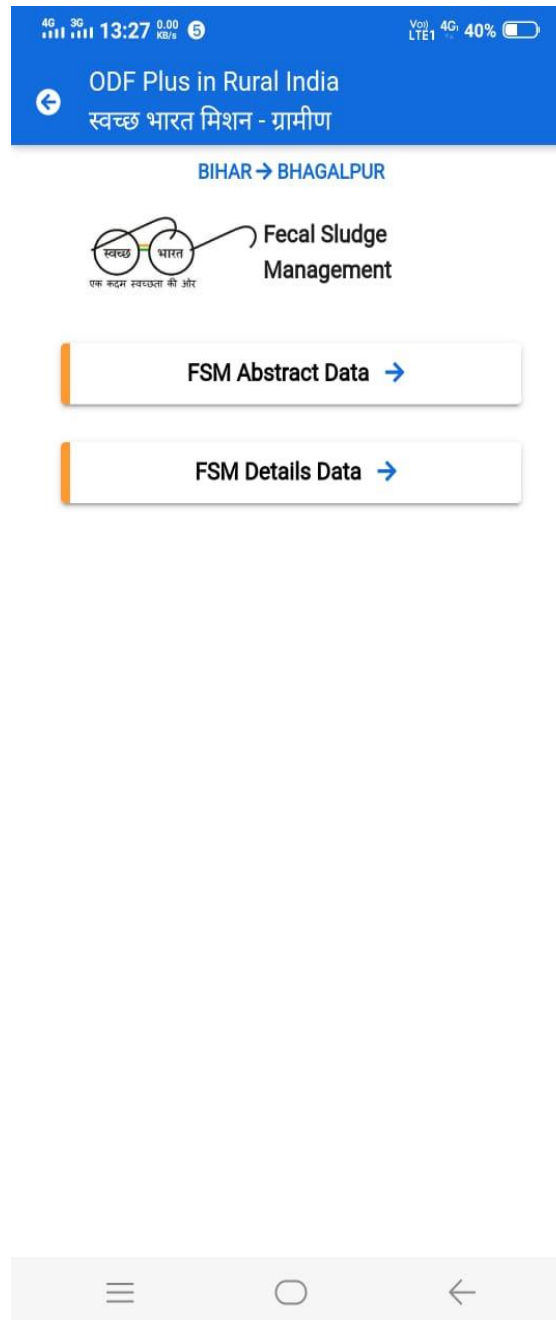
- Community Soak Pits/Leach Pits/Magic Pits (**Geotag**)
- HH level Soak Pits/Leach Pits/Magic Pits
- HH level kitchen gardens
- Drainage facility available in village (Yes/No) (**Geotag**)
 - Underground pipes
 - b. Covered pakka
 - c. Open pucca
 - d. Open katcha
- Other Community Grey Water Treatment options(**Geotag**)

MENU-FOR DISTRICT USER

- Fecal Sludge Management (FSM)
- Gobardhan Plant
- Plastic Waste Management



- Fecal Sludge Management (FSM)
 - FSTP
 - Co-treatment with STP
 - Trenches




FSTP

4G 3G 13:35 3.60 KB/s 5

← ODF Plus in Rural India
स्वच्छ भारत मिशन - ग्रामीण

BIHAR → BHAGALPUR

 **Fecal Sludge Management**
एक कदम स्वच्छता की ओर

Select Component
FSTP

Select each component unit
FSTP-1

Component Name	Units (in Nos)
Capacity (in KLD)	0
Number of Villages connected	0
Asset details / live location	Live location etc

Source of Funding (in ₹)

SBM -G	0
15th/14th Finance Commission	0

4G LTE1 4G 39% 0.00 KB/s 5

← ODF Plus in Rural India
स्वच्छ भारत मिशन - ग्रामीण

SBM -G

15th/14th Finance Commission	0
MGNREGS	0
State Finance Commission	0
MPLADS/MLALADS District Mineral Funds	0
CSR/ contribution NGO	0
GP Funds	0
Others/ Please specify	0
fund scheme	
Latitude	25.4804956
Longitude	80.3283042

Capture Photo


4G LTE1 4G 39% 0.00 KB/s 5

Co-treatment with STP

4G 3G 13:35 3.60 KB/s 5 VoLTE 4G 39% 4G 3G 13:35 0.00 KB/s 5 VoLTE 4G 39%

← ODF Plus in Rural India
स्वच्छ भारत मिशन - ग्रामीण

BIHAR → BHAGALPUR

 **Fecal Sludge Management**
एक कदम स्वच्छता की ओर

Select Component
Co-treatment with STP

Select each component unit
Co-treatment with STP-1

Component Name	Units (in Nos)
Capacity (in KLD)	0
Number of Villages connected	0
Asset details / live location	Live location etc

Source of Funding (in ₹)

SBM -G	0
15th/14th Finance Commission	0
MGNREGS	0
State Finance Commission	0
MPLADS/MLALADS District Mineral Funds	0
CSR/NGO contribution	0
GP Funds	0
Others/Please specify	0

fund scheme

Latitude 25.4804956
Longitude 80.3283042

Capture Photo


≡ ○ ← ≡ ○ ←

Trenches

4G 3G 13:36 7.10 KB/s 5 VoLTE 4G 39% 4G 39%

← ODF Plus in Rural India
स्वच्छ भारत मिशन - ग्रामीण

BIHAR → BHAGALPUR

 **Fecal Sludge Management**
एक कदम स्वच्छता की ओर

Select Component

Trenches

Select each component unit

Trenches-1

Component Name	Units (in Nos)
Capacity (in KLD)	0
Number of Villages connected	0
Asset details / live location	Live location etc

Source of Funding (in ₹)

SBM -G	0
15th/14th Finance Commission	0

← ODF Plus in Rural India
स्वच्छ भारत मिशन - ग्रामीण

SBM -G

15th/14th Finance Commission	0
MGNREGS	0
State Finance Commission	0
MPLADS/MLALADS District Mineral Funds	0
CSR/NGO contribution	0
GP Funds	0
Others/Please specify fund scheme	0
Latitude	25.4804956
Longitude	80.3283042

Capture Photo

Gobardhan Plant

(Abstract)

The screenshot displays the mobile application interface for the Gobardhan Plant project. The top status bar shows the time as 13:36, 4G LTE connectivity, and a 39% battery level. The app header includes the text "ODF Plus in Rural India" and "स्वच्छ भारत मिशन - ग्रामीण" (Swachh Bharat Mission - Gramin). The location is set to "BIHAR → BHAGALPUR".

The main content area features the "GOBARDHAN Plant" logo with the tagline "एक कदम स्वच्छता की ओर" (One step towards cleanliness). Below the logo are two buttons: "GOBARDHAN Plant Abstract Data →" and "GOBARDHAN Plant Details Data →".

The right-hand side of the screen shows a "Select Component" dropdown menu with "GOBARDHAN Plant" selected. Below this is a table with the following structure:

Component Name	Units (in Nos)
GOBARDHAN plants	2


Below the table are two buttons: "Update Data →" and "Upload Data to GOI central server →". At the bottom of the screen, a green banner states "Information stored in offline database". The bottom navigation bar contains standard Android navigation icons.

Gobardhan Plant Details

4G 3G 13:36 3.50 KB/s 5 VoLTE 4G 39% 4G 3G 13:36 0.00 KB/s 5 VoLTE 4G 39%

ODF Plus in Rural India
स्वच्छ भारत मिशन - ग्रामीण

BIHAR → BHAGALPUR

 **GOBARDHAN Plant**
एक कदम स्वच्छता की ओर

Select Component

GOBARDHAN plants

Select each component unit

GOBARDHAN plants-1

Component Name	Units (in Nos)
Capacity (in cubic meters)	0
Asset details / live location	Live location etc
Source of Funding (in ₹)	
SBM -G	0
15th/14th Finance Commission	0
MGNREGS	0

SBM -G 0

15th/14th Finance Commission 0

MGNREGS 0

State Finance Commission 0

MPLADS/MLALADS District Mineral Funds 0

CSR/ contribution NGO 0

GP Funds 0

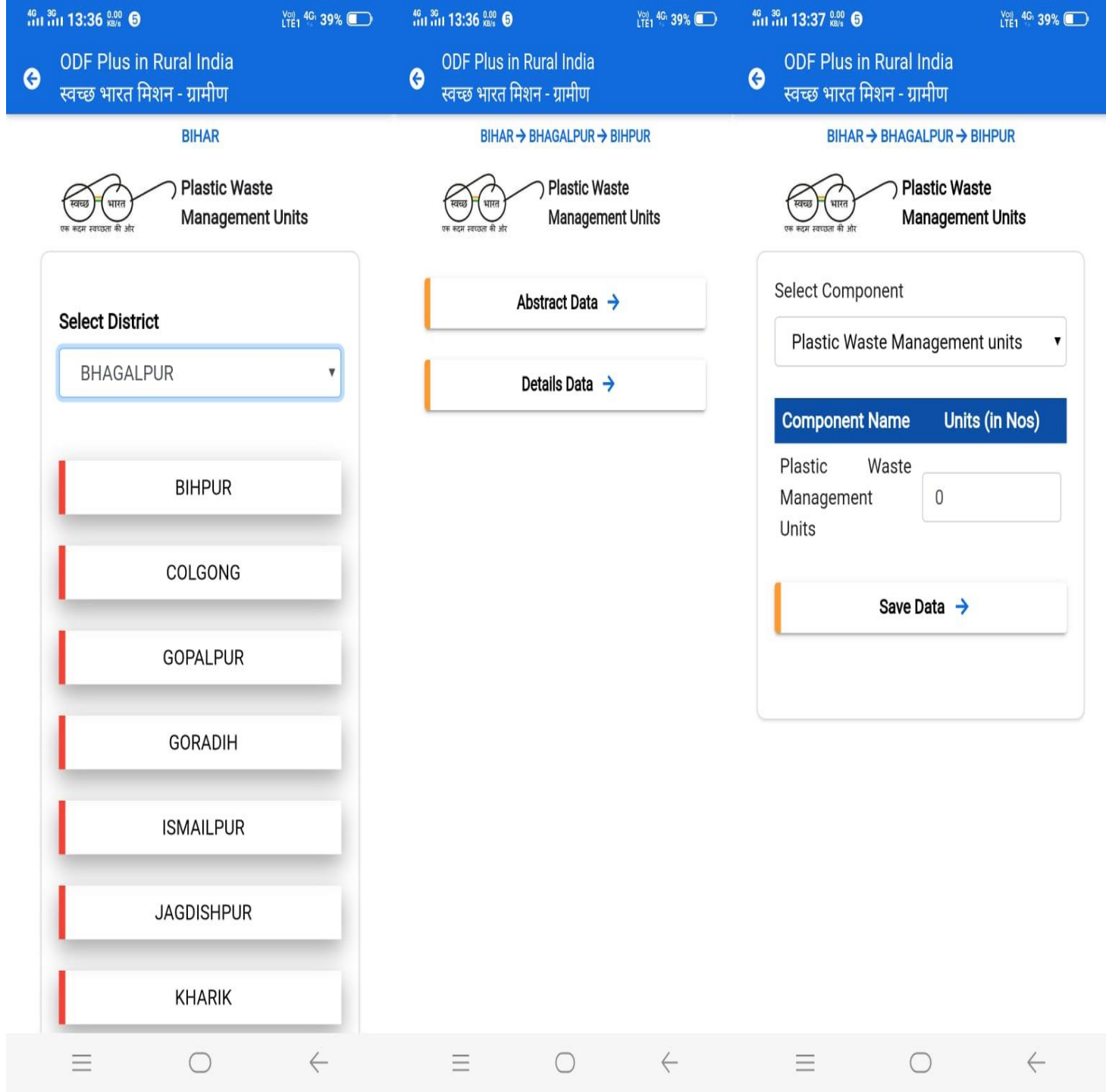
Others/ specify Please fund scheme 0

Latitude 25.4804956

Longitude 80.3283042

Capture Photo

Plastic Waste Management (Abstract)




Plastic Waste Management Unit Details

4G 3G 13:37 0.00 KB/s 5 VoLTE 4G 39% 6

← ODF Plus in Rural India
स्वच्छ भारत मिशन - ग्रामीण

BIHAR → BHAGALPUR → BIHPUR

 Plastic Waste Management Units
एक कदम स्वच्छता की ओर

Select Component
Plastic Waste Management Units

Select each component unit
Plastic Waste Management Units-1

Component Name	Units (in Nos)
Capacity (Quantity of plastic waste processed per day (in KG))	0
Number of Villages connected	0
Asset details / live location	Live location etc

Source of Funding (in ₹)

SBM -G	0
15th/14th Finance Commission	0

☰ ○ ←

4G 3G 13:37 0.10 KB/s 5 VoLTE 4G 39% 6

← ODF Plus in Rural India
स्वच्छ भारत मिशन - ग्रामीण

Source of Funding (in ₹)

SBM -G	0
15th/14th Finance Commission	0
MGNREGS	0
State Finance Commission	0
MPLADS/MLALADS District Mineral Funds	0
CSR/ NGO contribution	0
GP Funds	0
Others/ Please specify fund scheme	0
Latitude	25.4804956
Longitude	80.3283042

Capture Photo

☰ ○ ←

DOCUMENTS

- [Workflow with Screenshots](#)
 - [User Manual](#)
 - [Prerequisites](#)
 - [Steps to Download and Install App](#)
 - [Steps for using ODF Plus Baseline Survey App](#)
 - [Frequently Asked Questions](#)
-
- [Download from http://sbm.gov.in/odfplus/](http://sbm.gov.in/odfplus/)



Thank You

